



Department of  
Primary Industries and  
Regional Development

Digital Library

---

Fisheries occasional publications

Fishing & aquaculture


---

1-6-2023

## Recreational fishing location guide

Department of Primary Industries and Regional Development, Western Australia

Follow this and additional works at: [https://library.dpird.wa.gov.au/fr\\_fop](https://library.dpird.wa.gov.au/fr_fop)

 Part of the [Aquaculture and Fisheries Commons](#), [Biodiversity Commons](#), [Biology Commons](#), [Immunology and Infectious Disease Commons](#), [Marine Biology Commons](#), [Nutrition Commons](#), and the [Terrestrial and Aquatic Ecology Commons](#)

---

### Recommended Citation

Department of Primary Industries and Regional Development, Western Australia. (2023), *Recreational fishing location guide*. Department of Primary Industries and Regional Development, Perth, Western Australia. Book No.92.

This book is brought to you for free and open access by the Fishing & aquaculture at Digital Library. It has been accepted for inclusion in Fisheries occasional publications by an authorized administrator of Digital Library. For more information, please contact [library@dpird.wa.gov.au](mailto:library@dpird.wa.gov.au).



Department of  
Primary Industries and  
Regional Development

Protect  
Grow  
Innovate

# Recreational fishing location guide



Published June 2023

Published by the Department of Primary Industries and Regional Development, Perth, Western Australia.

Fisheries Occasional Publication No. 92, 5th edition, June 2023

ISSN: 1447–2058 (Print) ISBN: 978-1-921845-20-8 (Print)

ISSN: 2206–0928 (Online) ISBN: 978-1-921845-21-5 (Online)

**[fish.wa.gov.au/Documents/occasional\\_publications/fop92.pdf](https://fish.wa.gov.au/Documents/occasional_publications/fop92.pdf)**

# Contents

- About this guide.....2
- Map instructions .....3
  - Locations.....3
  - Depths.....4
- Map reference .....5
- Wyndham .....6
- Derby.....7
- Broome.....8
- Port Hedland .....9
- Karratha.....10
- Exmouth .....11
- Carnarvon.....12
- Shark Bay.....13
- Geraldton.....14
- Abrolhos .....15
- Perth.....16
- Perth Metro.....17
- Peel-Harvey Estuary .....18
- Albany.....19
- Hopetoun.....20
- Esperance .....21
- Eucla.....22

# About this guide

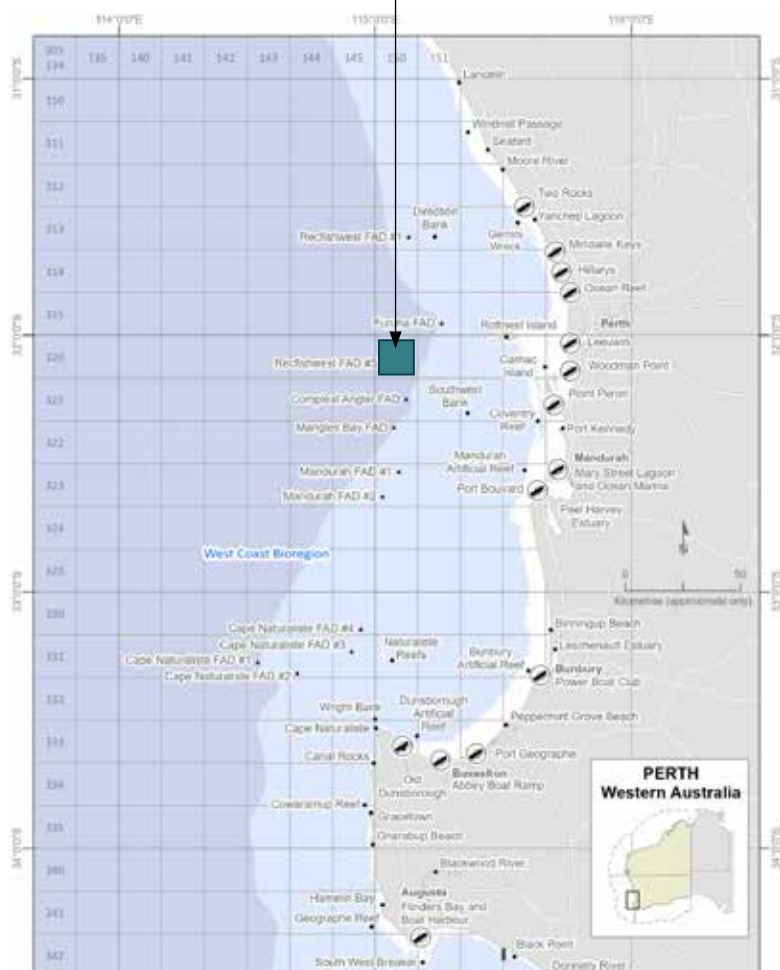
This guide has been developed to help you identify the fishing locations that you may visit. The purpose of this guide is to enhance consistent and accurate identification of fishing locations and block numbers within each Bioregion. If you are unsure about a particular location, please discuss it with a representative of the Department of Primary Industries and Regional Development, Western Australia.



# Map instructions

## Locations

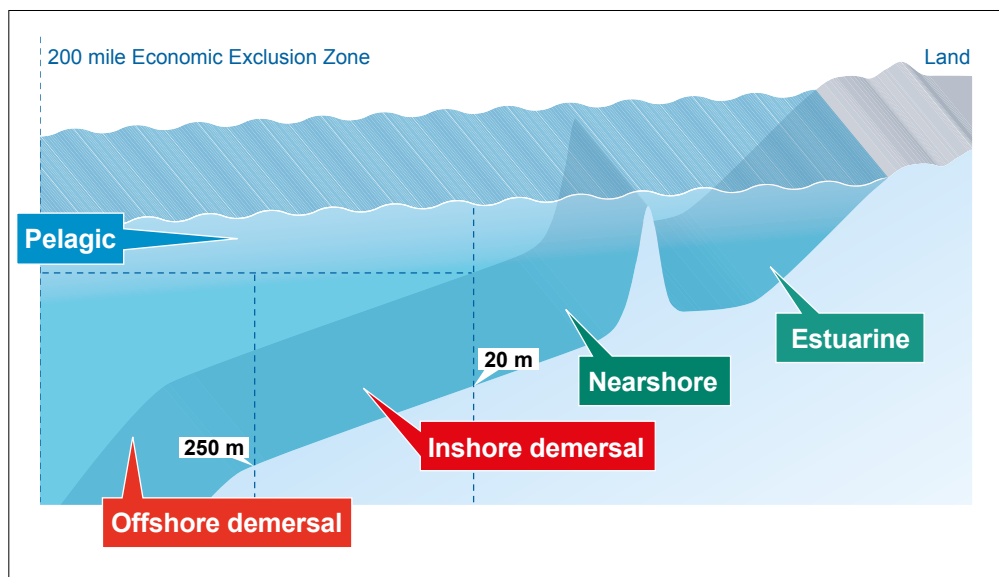
The location of major boat ramps (🚤) and a selection of launching and fishing locations' (●) are shown on each map. Fishing locations can be identified using place names, GPS coordinates or the 10 x 10 nautical mile blocks identified in this guide. For example **32° 06' S** latitude and **115° 04' E** longitude is situated within the block number **320 150**.



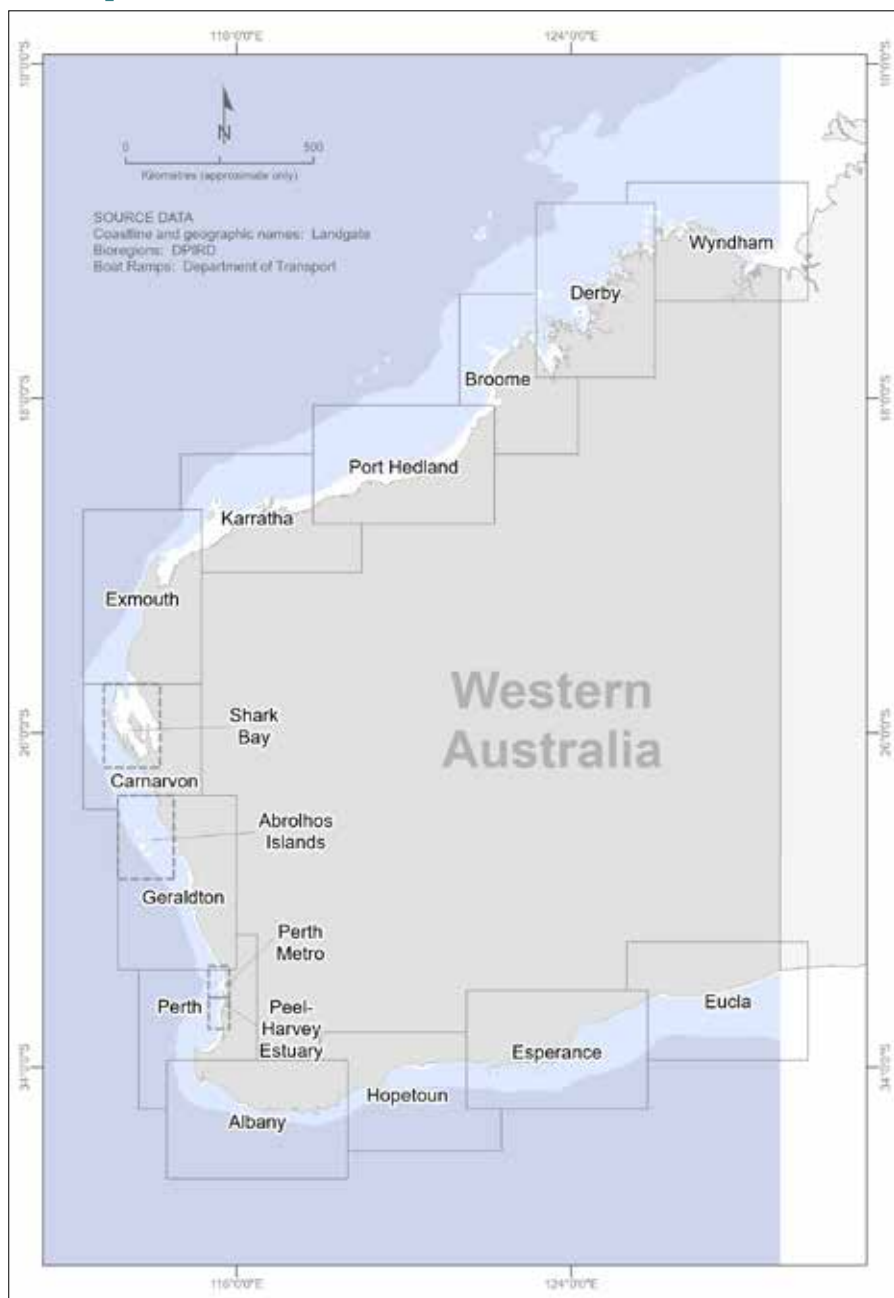
## Depths

Five broad ecological depth based habitats (see below) are recognised in marine waters in Western Australia. Depth contours are shown on each map to assist in the identification of these habitats:

- Estuarine and Nearshore habitats occur in depths less than 20 m (white)
- Inshore demersal in depths from 20 m up to 250 m (light blue)
- Offshore demersal in depths from 250 m (dark blue)
- Pelagic habitat occurs in surface waters across all depths greater than 20 m (light and dark blue).

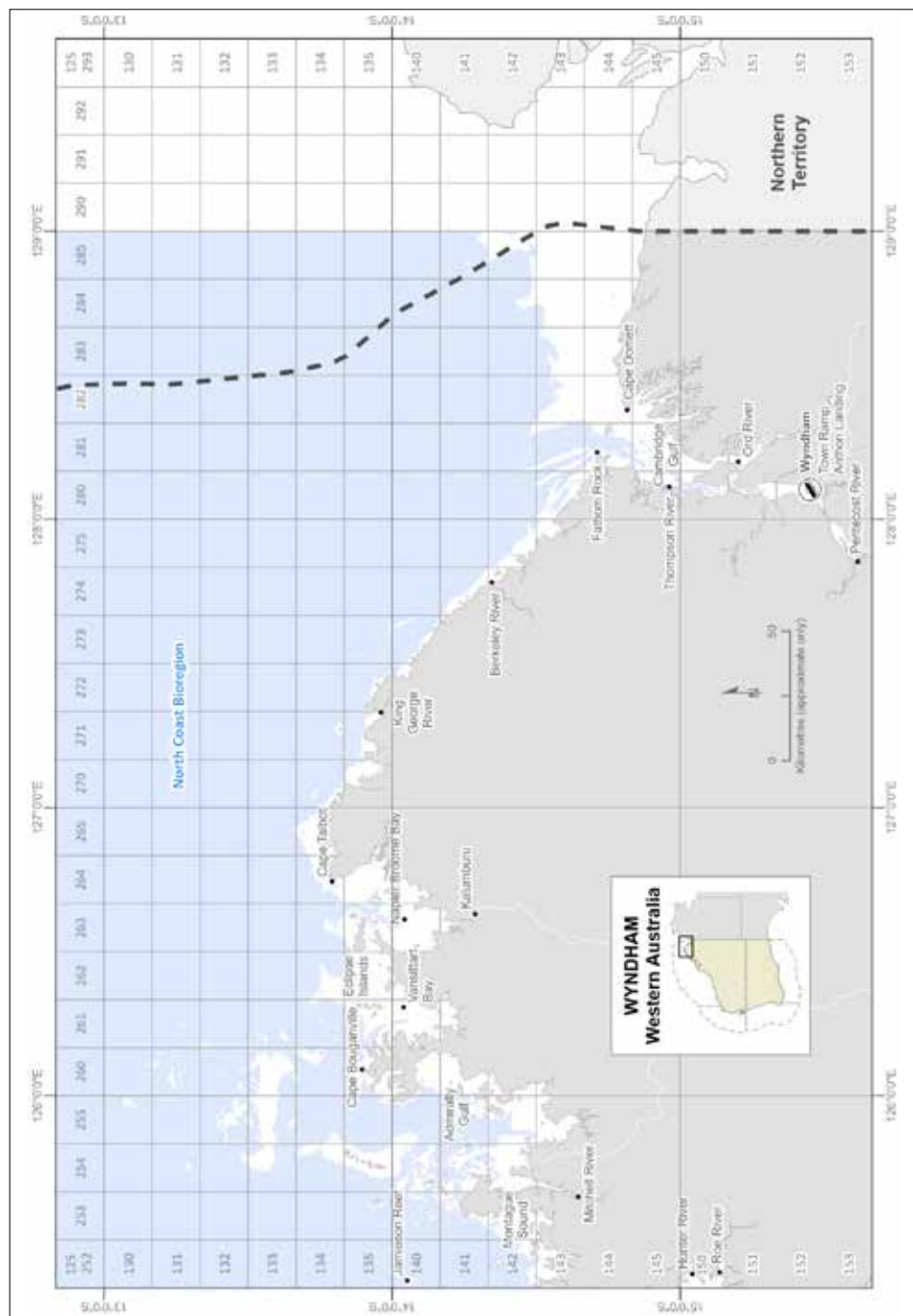


# Map reference

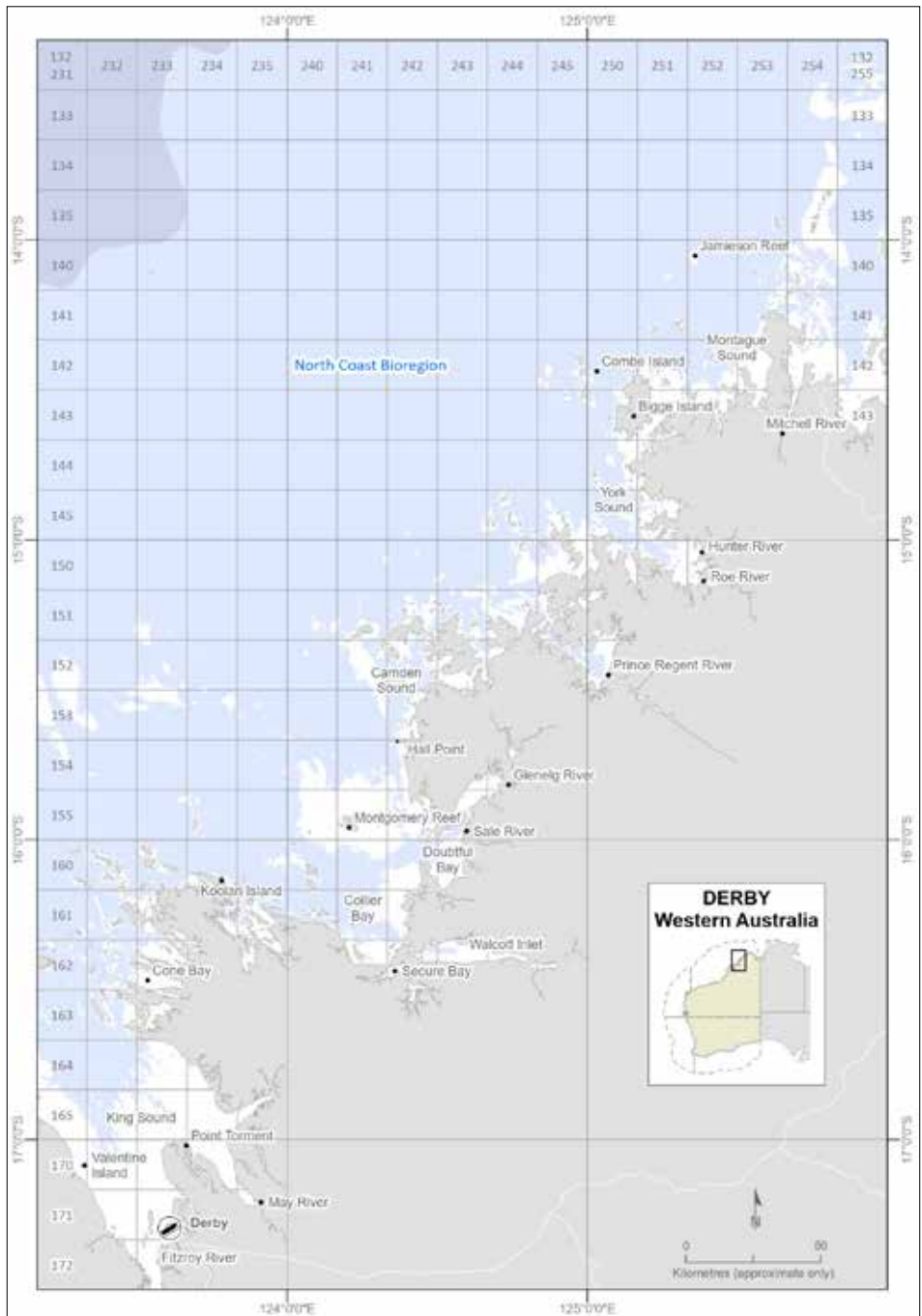




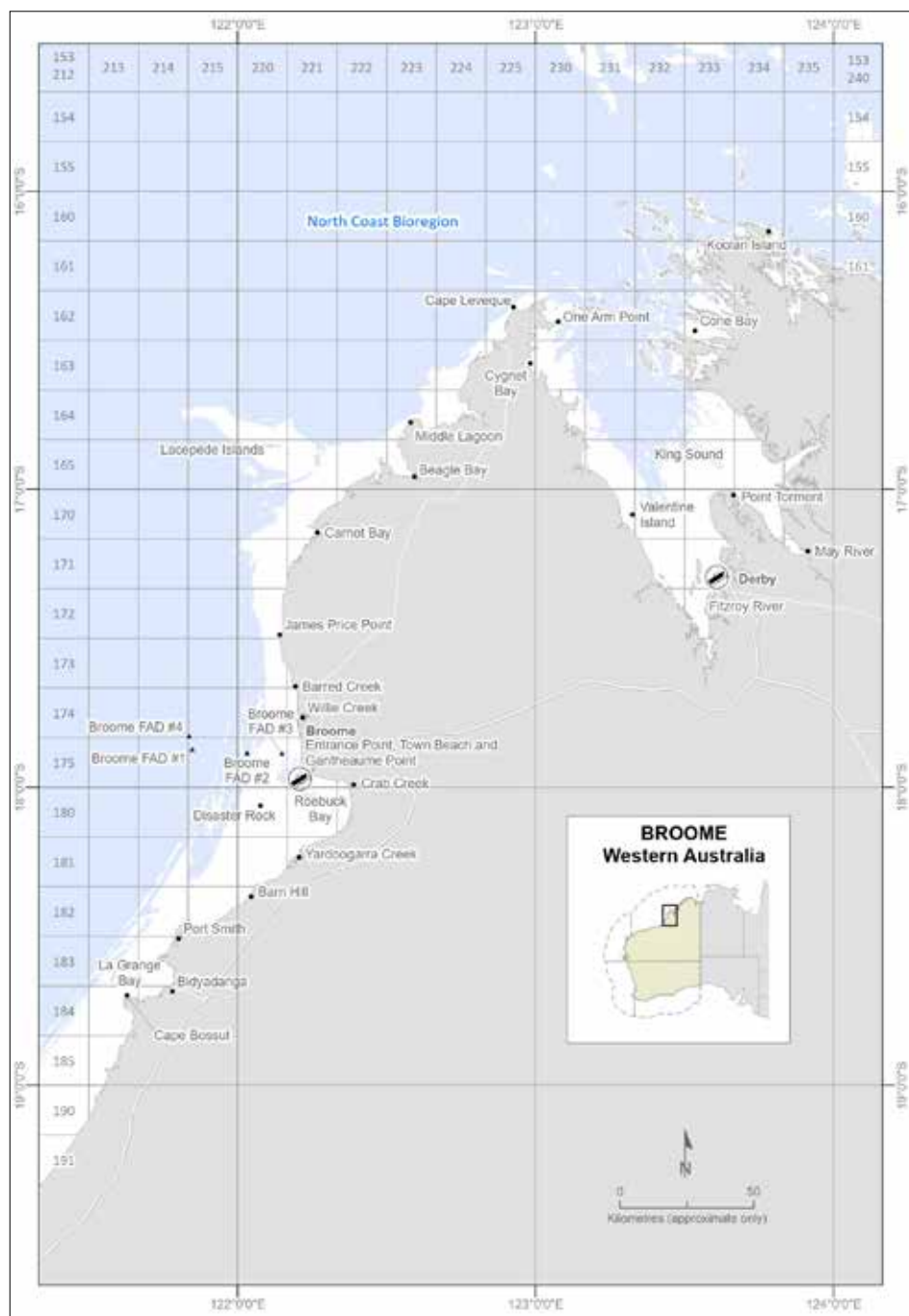
# Wyndham



# Derby

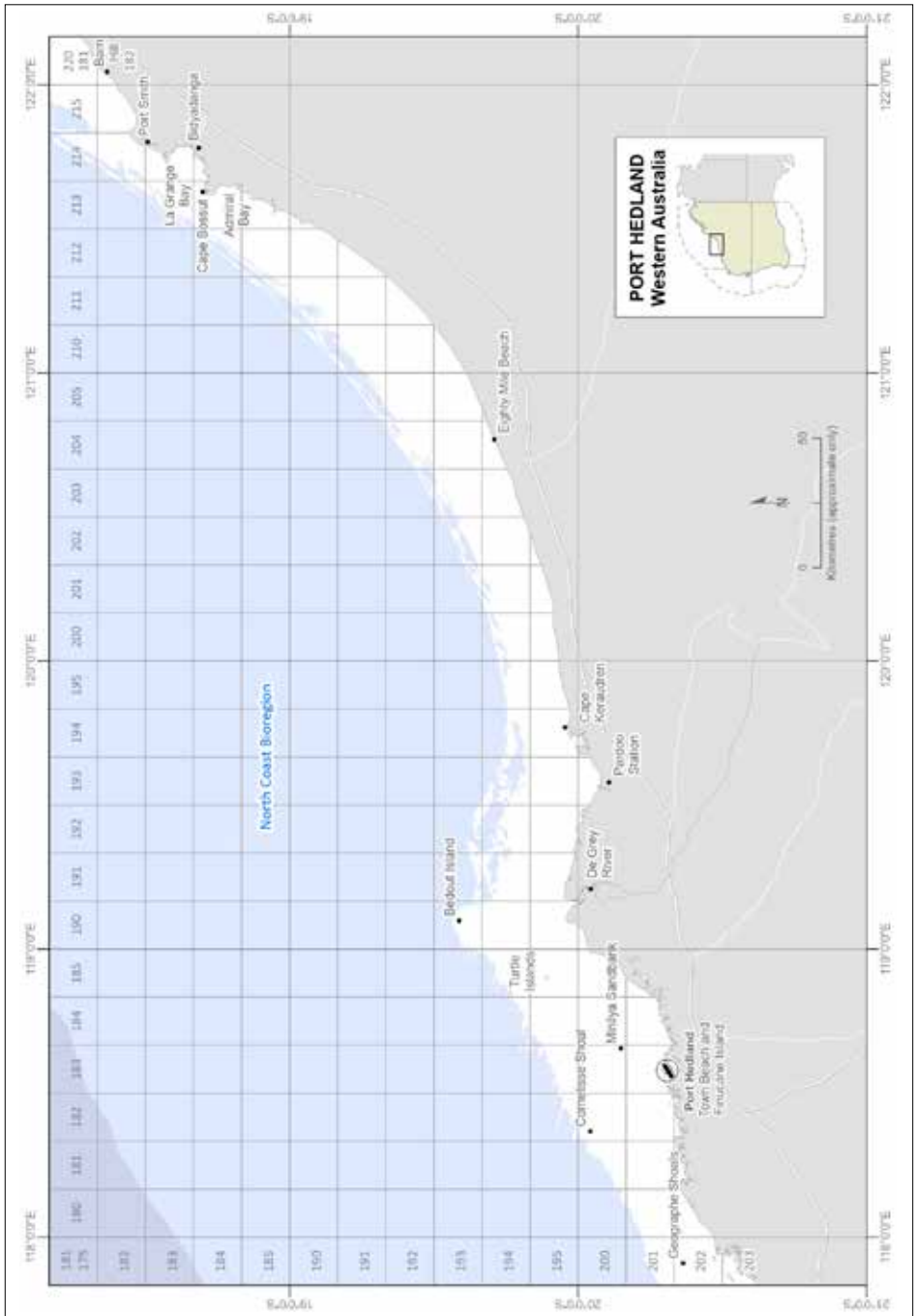


# Broome

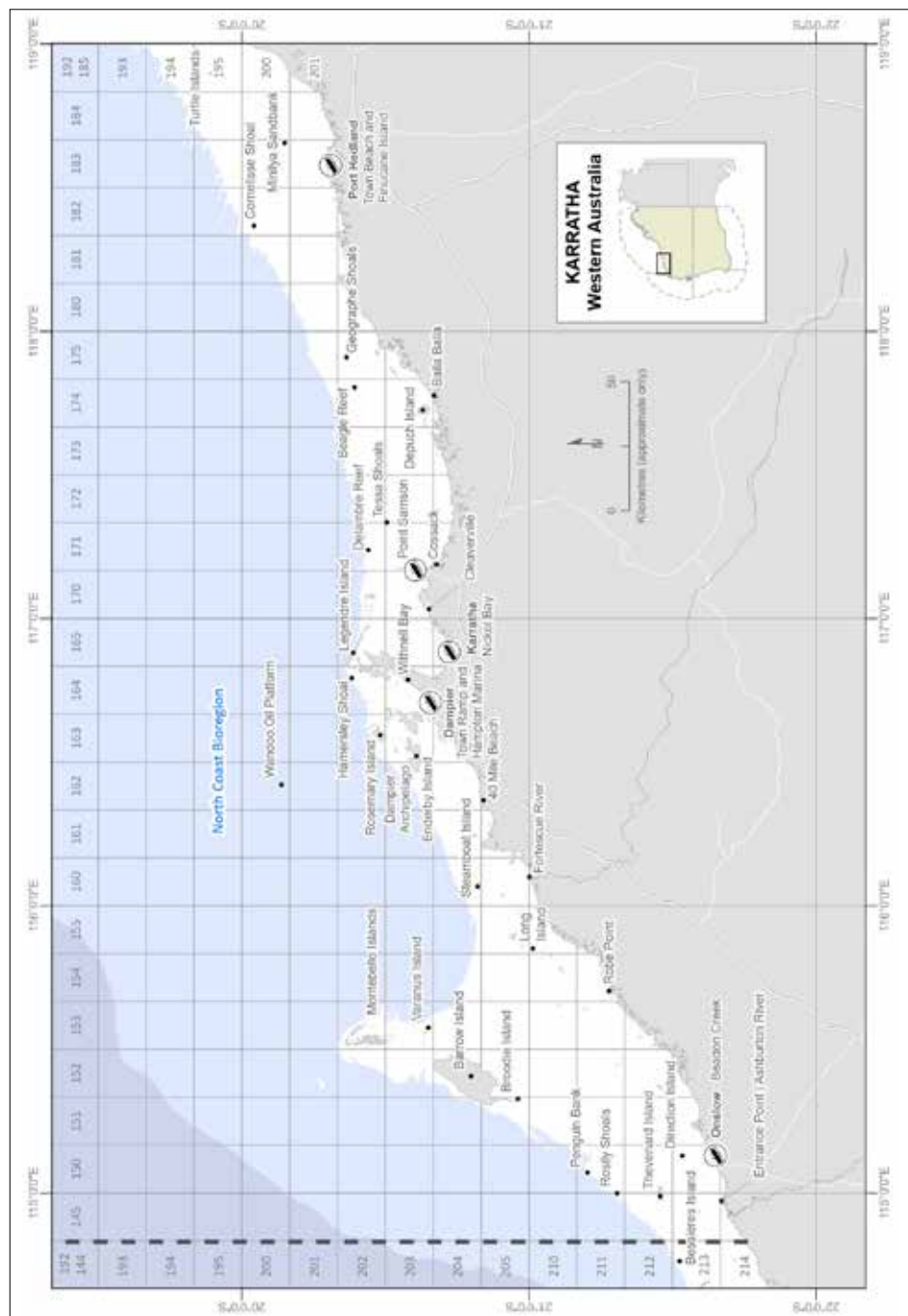


▲ Fishing Aggregating Devices (FAD) are deployed on a seasonal basis, please check the DPIRD or Recfishwest websites for current updates

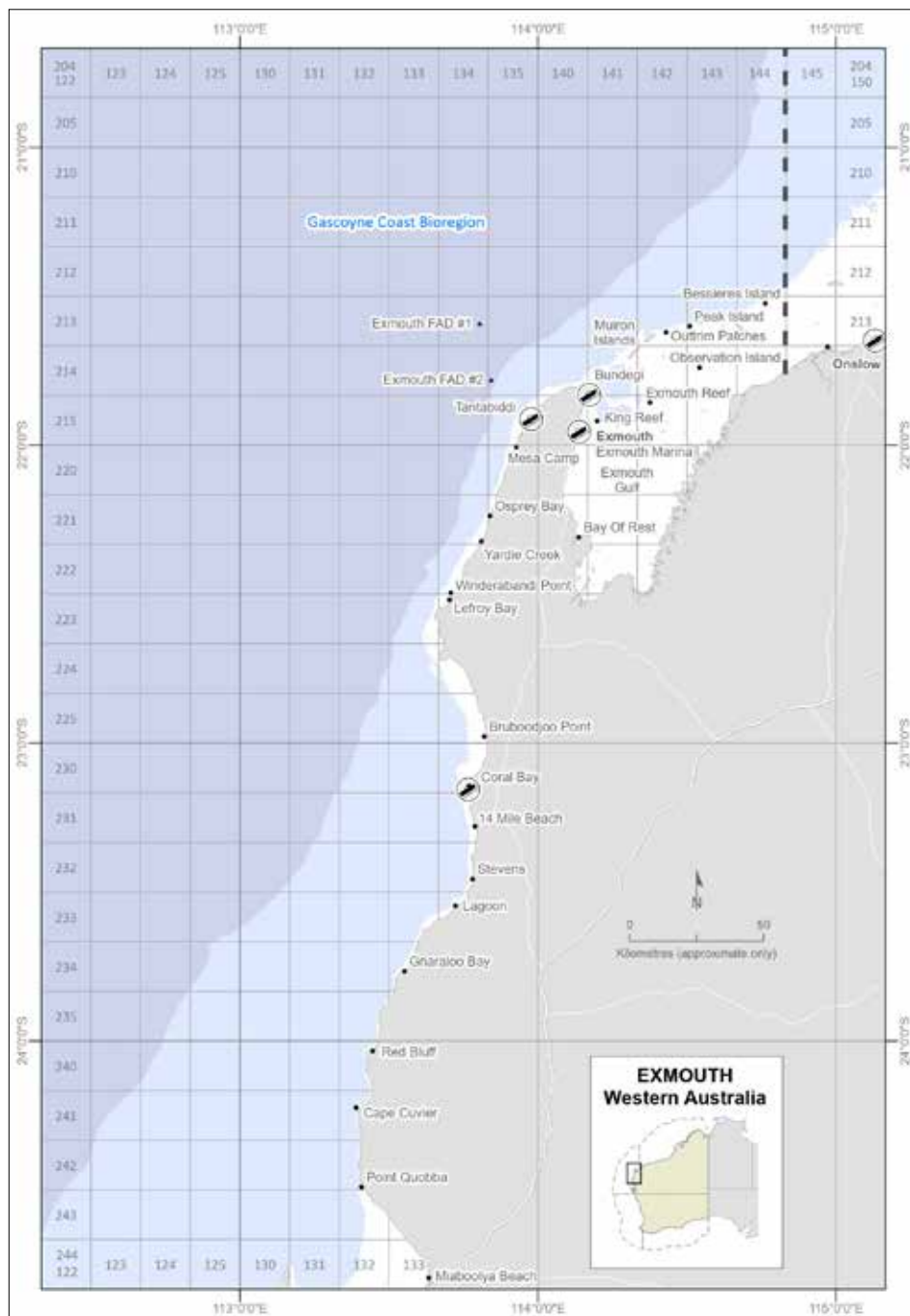
# Port Hedland



# Karratha

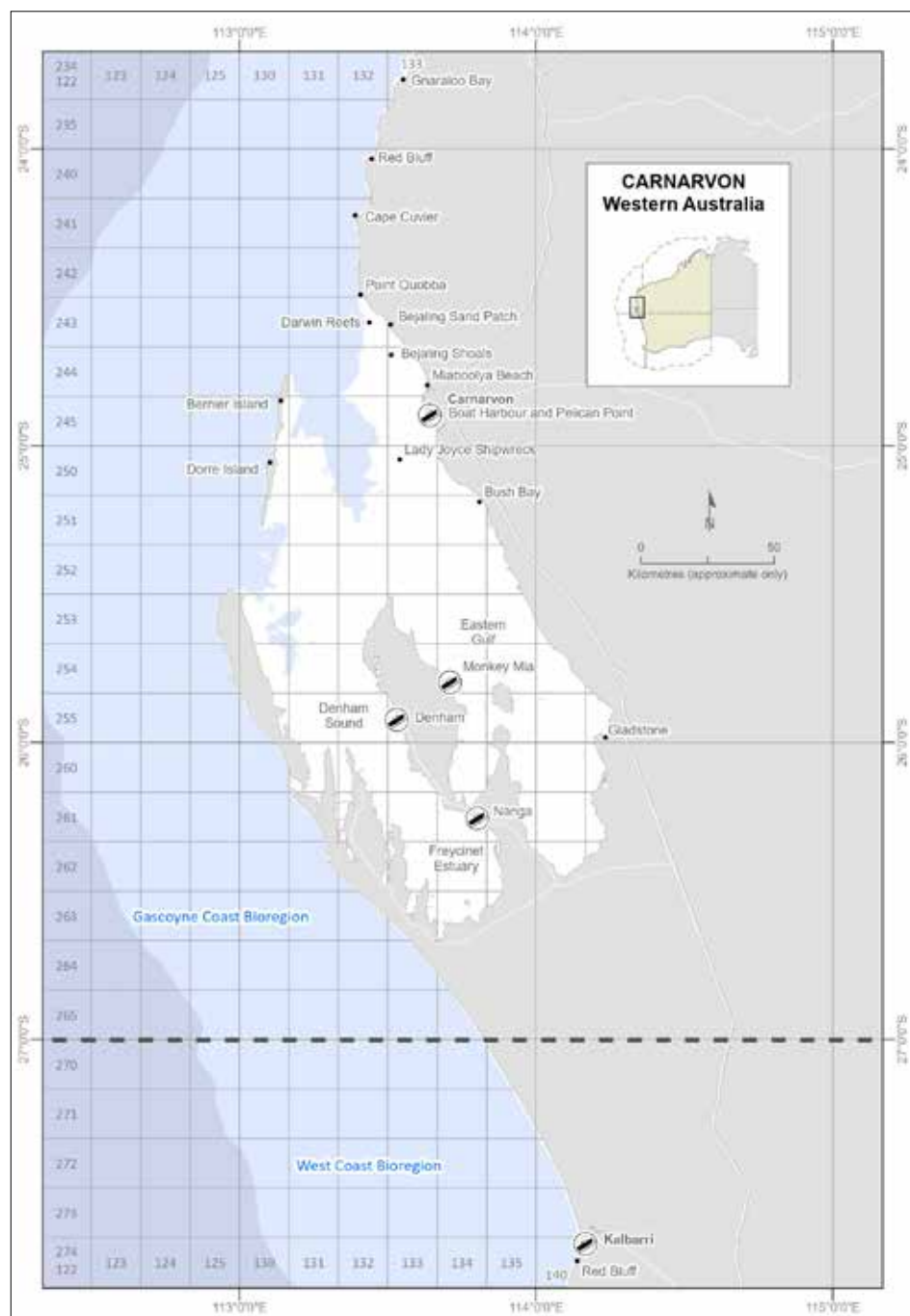


# Exmouth



▲ Fishing Aggregating Devices (FAD) are deployed on a seasonal basis, please check the DPIRD or Recfishwest websites for current updates

# Carnarvon

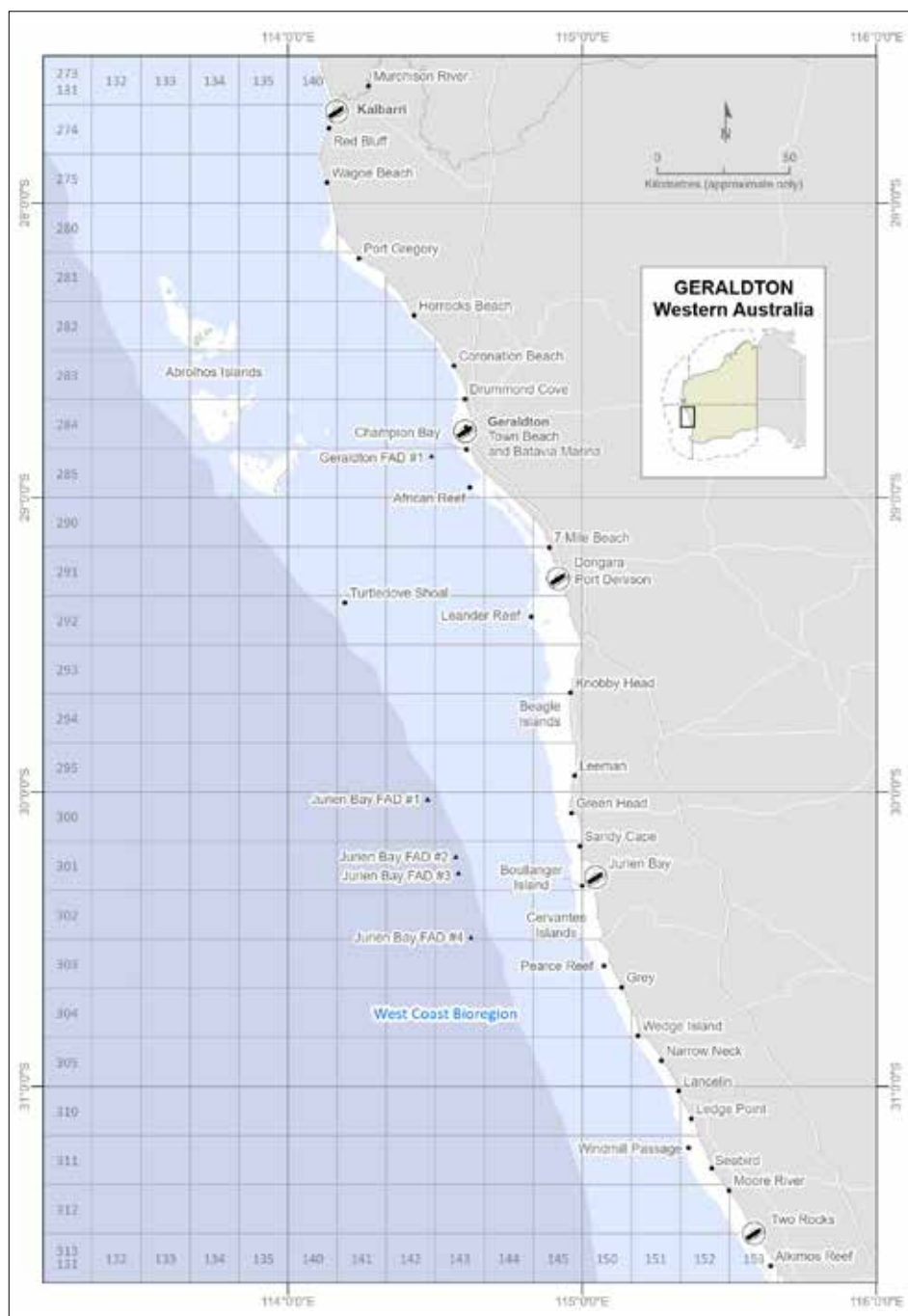


# Shark Bay



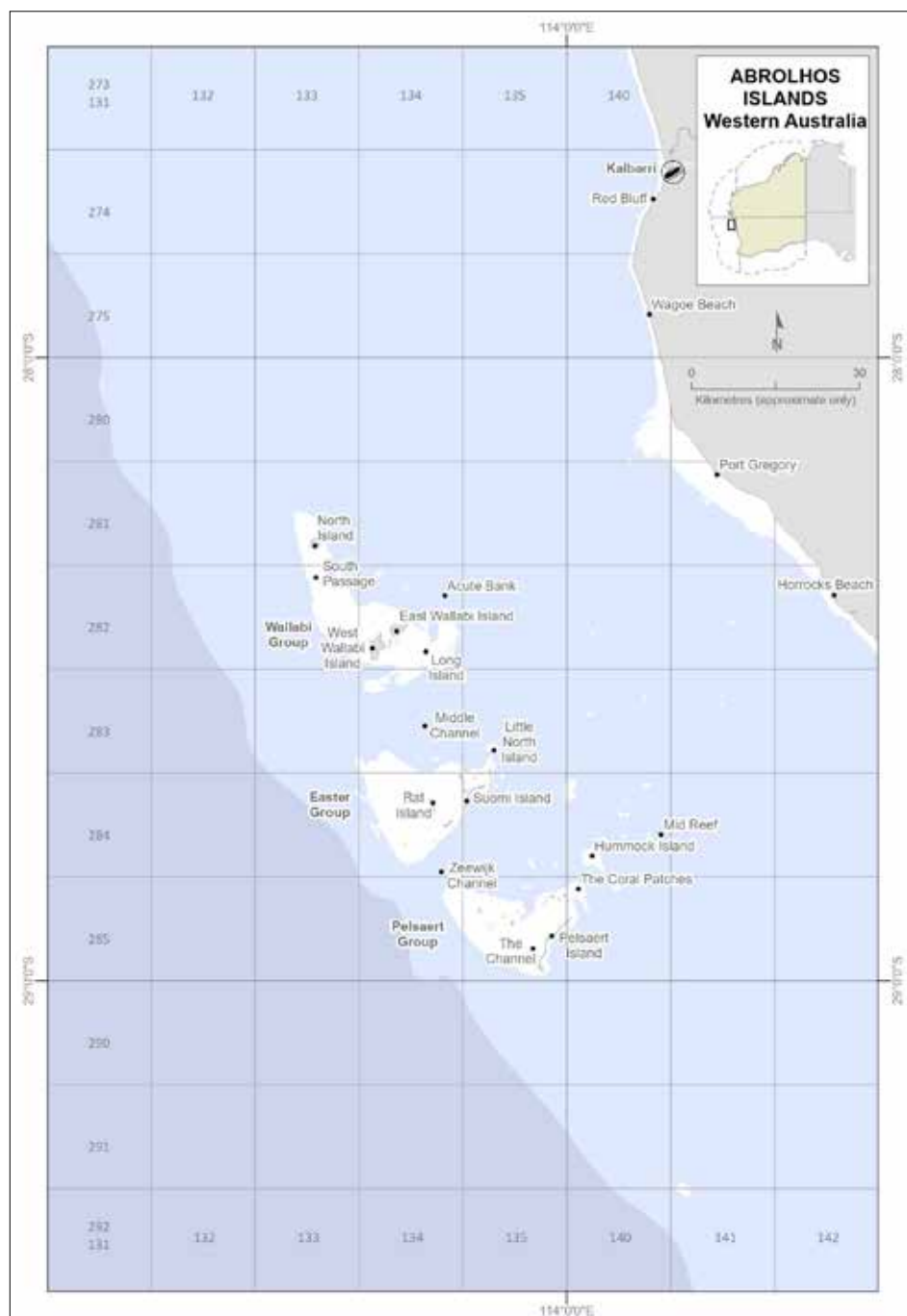


# Geraldton

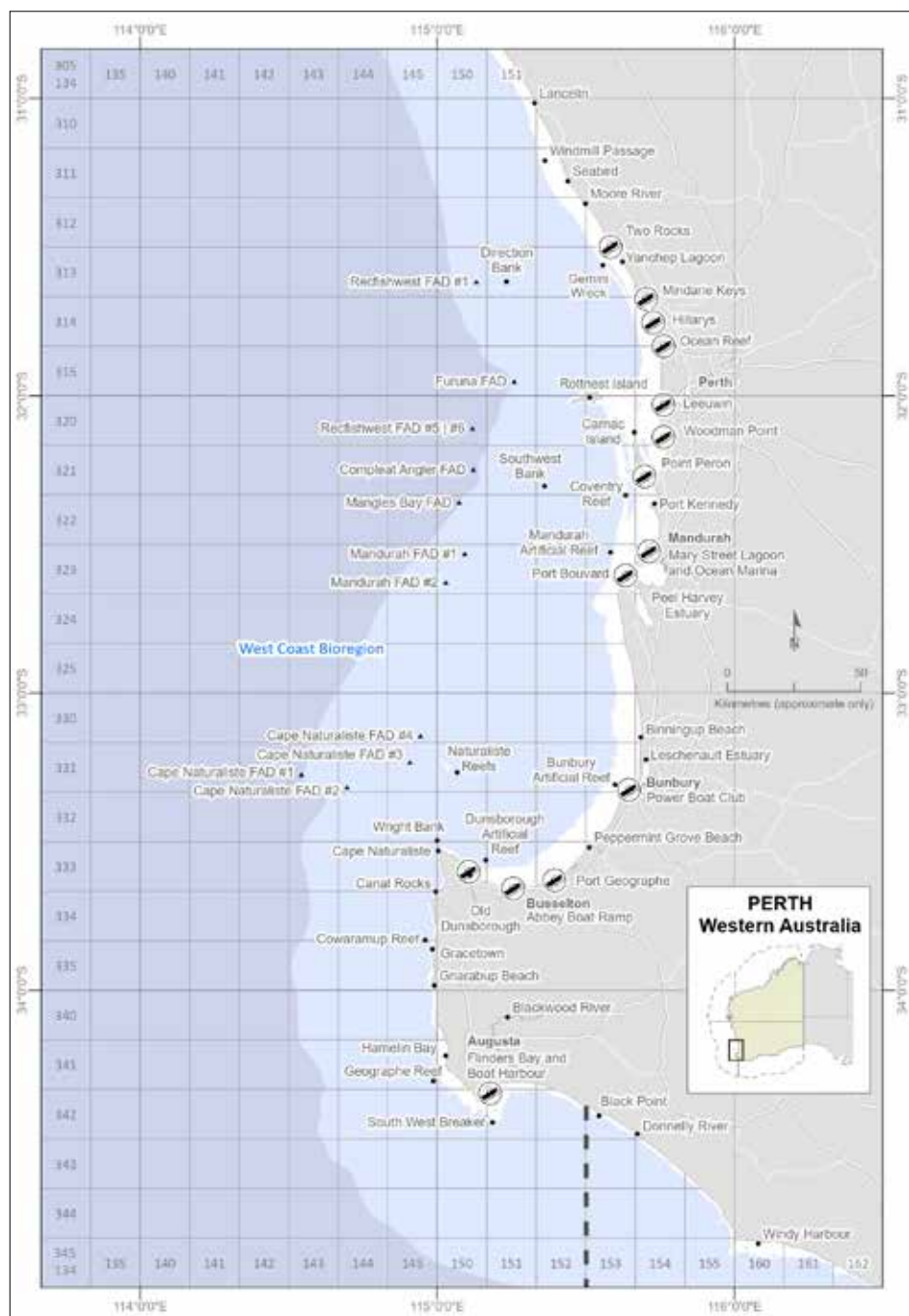


▲ Fishing Aggregating Devices (FAD) are deployed on a seasonal basis, please check the DPIRD or Recfishwest websites for current updates

# Abrolhos



# Perth

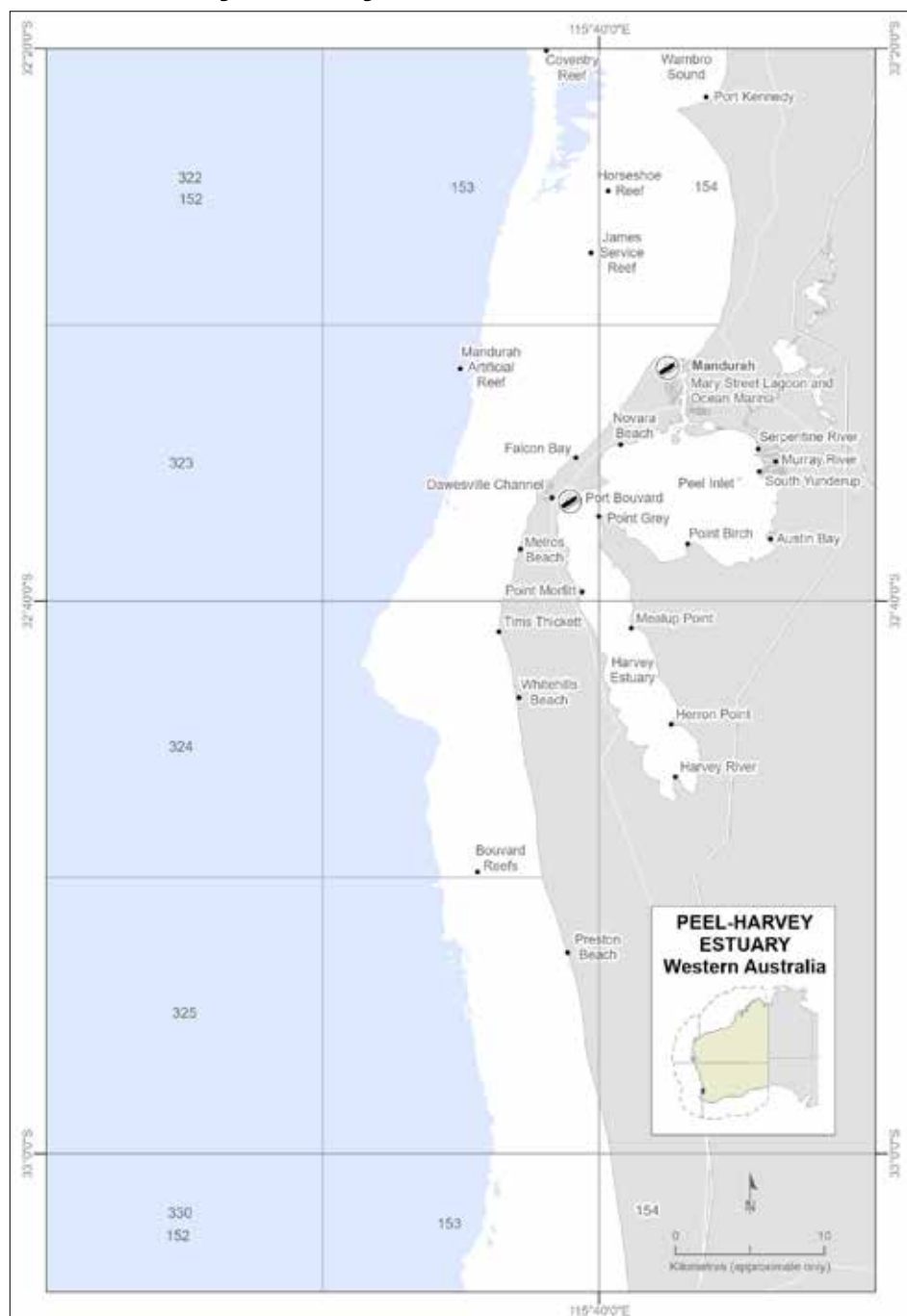


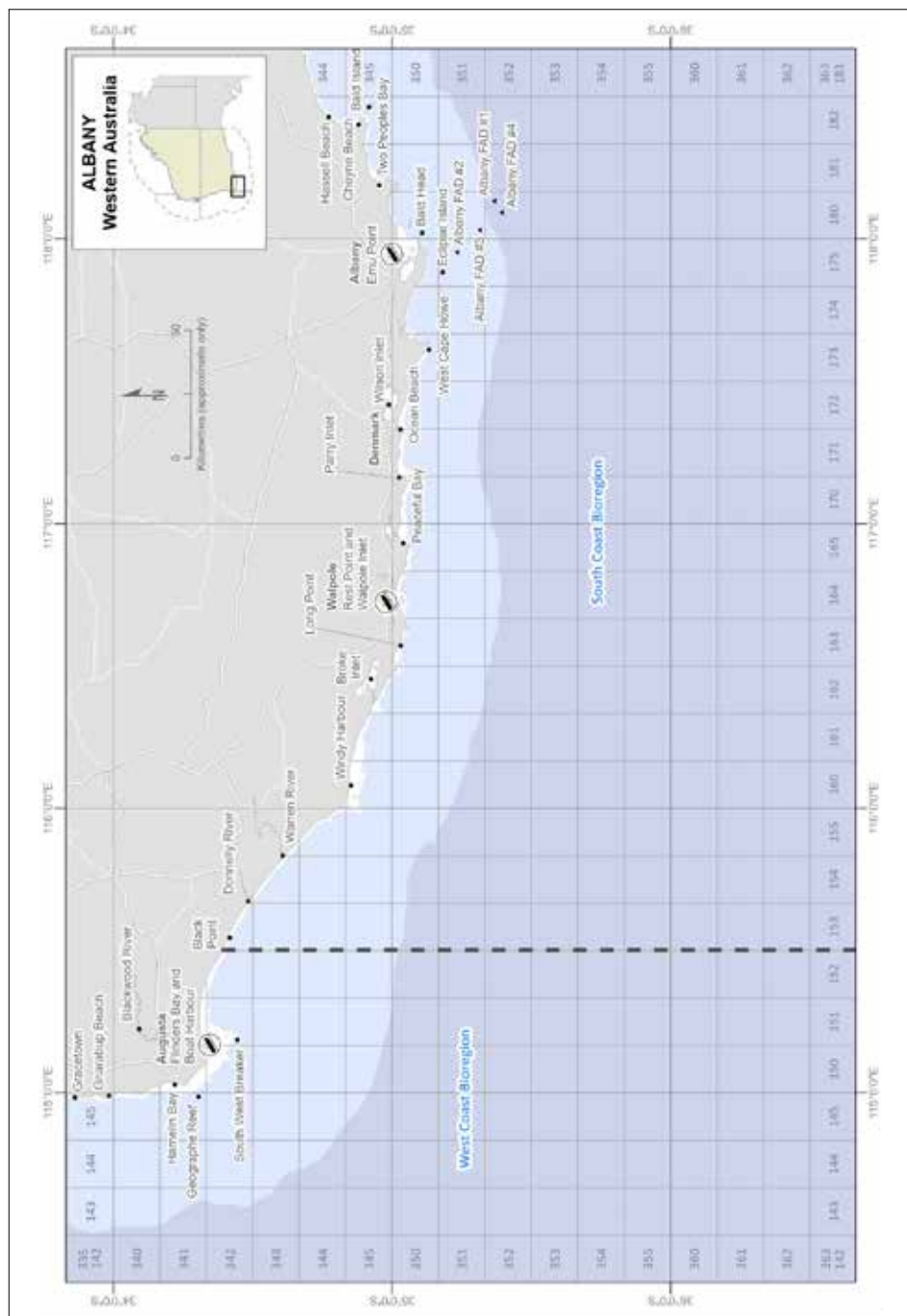
▲ Fishing Aggregating Devices (FAD) are deployed on a seasonal basis, please check the DPIRD or Recfishwest websites for current updates

# Perth Metro



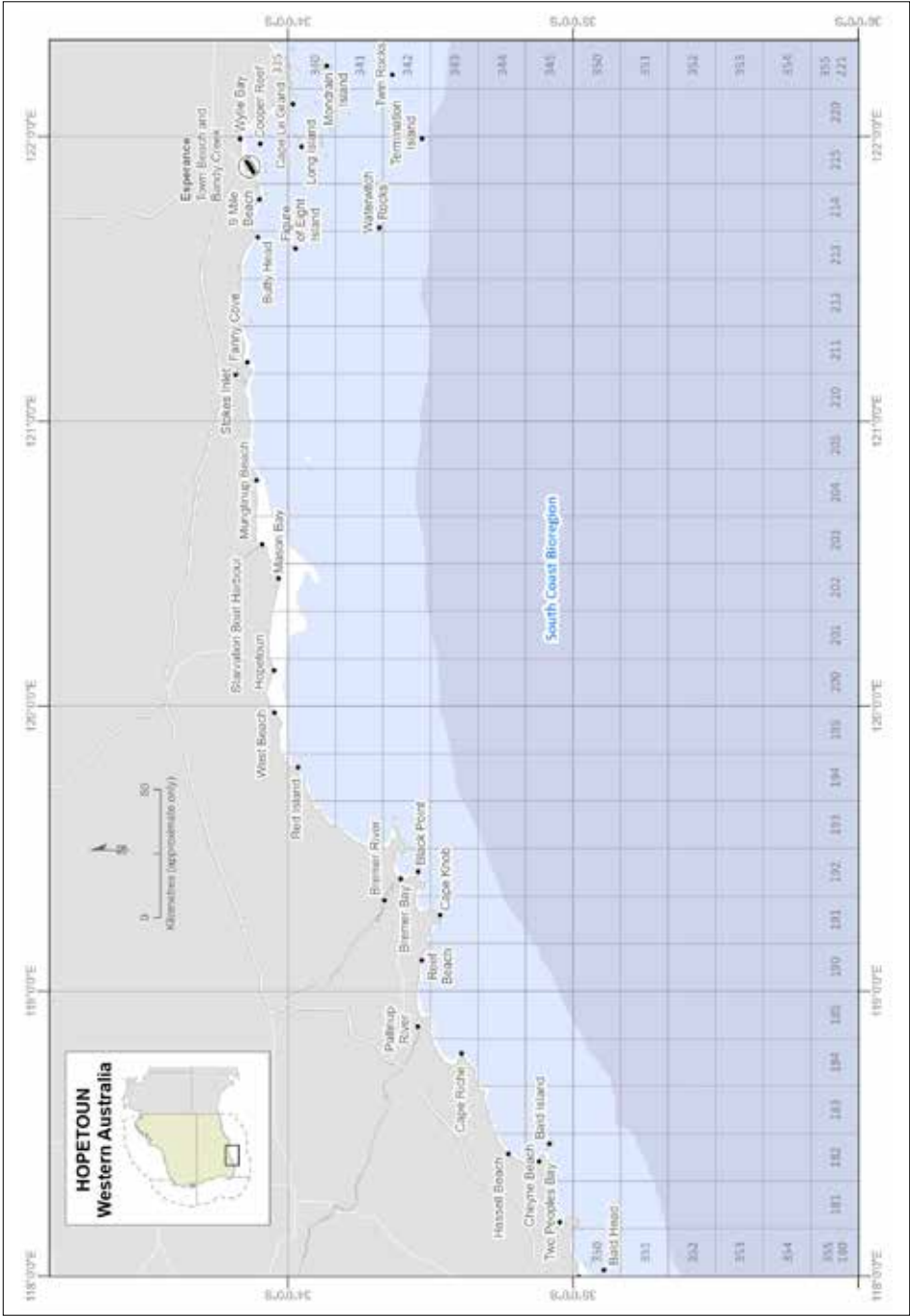
# Peel-Harvey Estuary



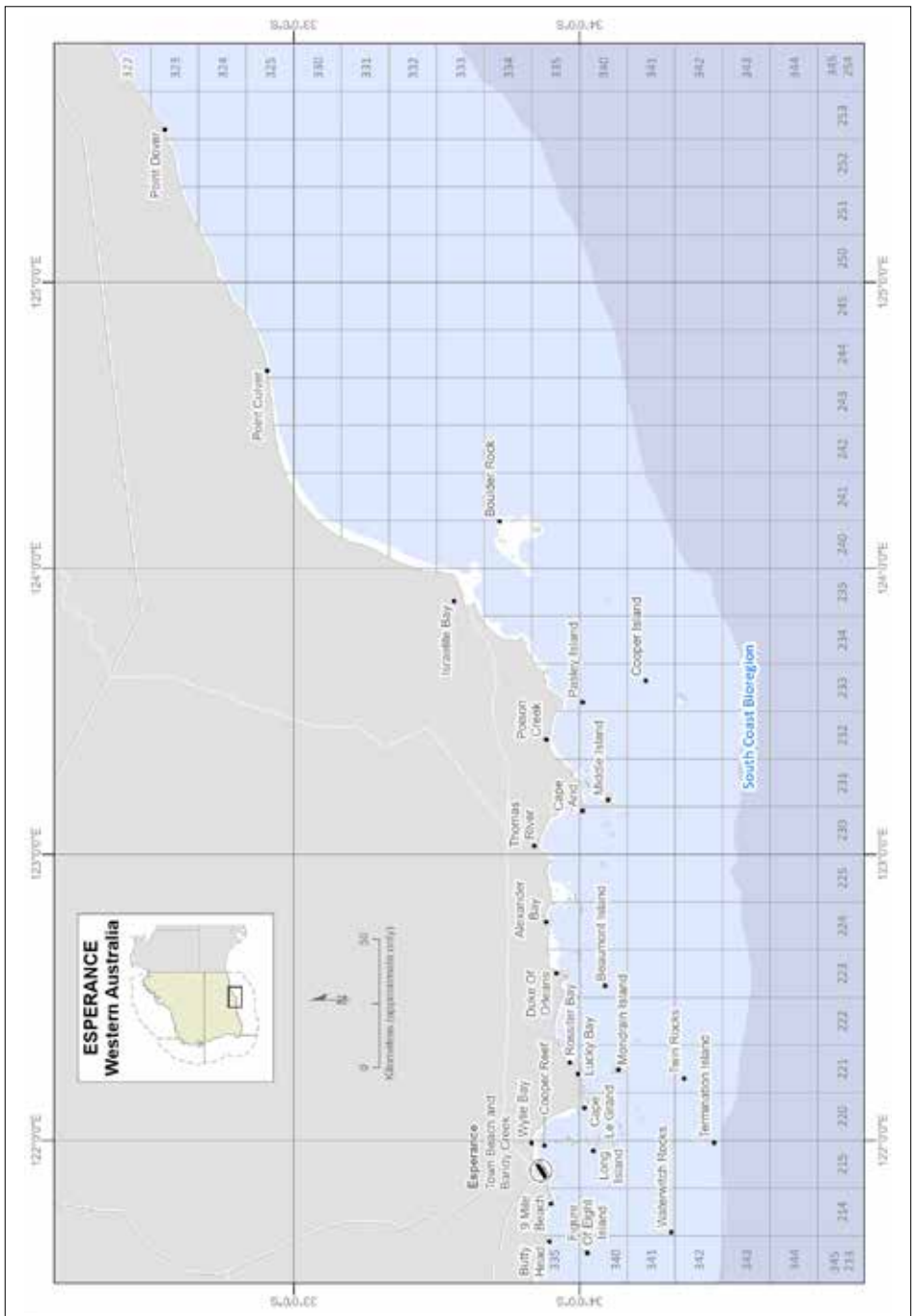


▲ Fishing Aggregating Devices (FAD) are deployed on a seasonal basis, please check the DPIRD or Recfishwest websites for current updates

# Hopetoun

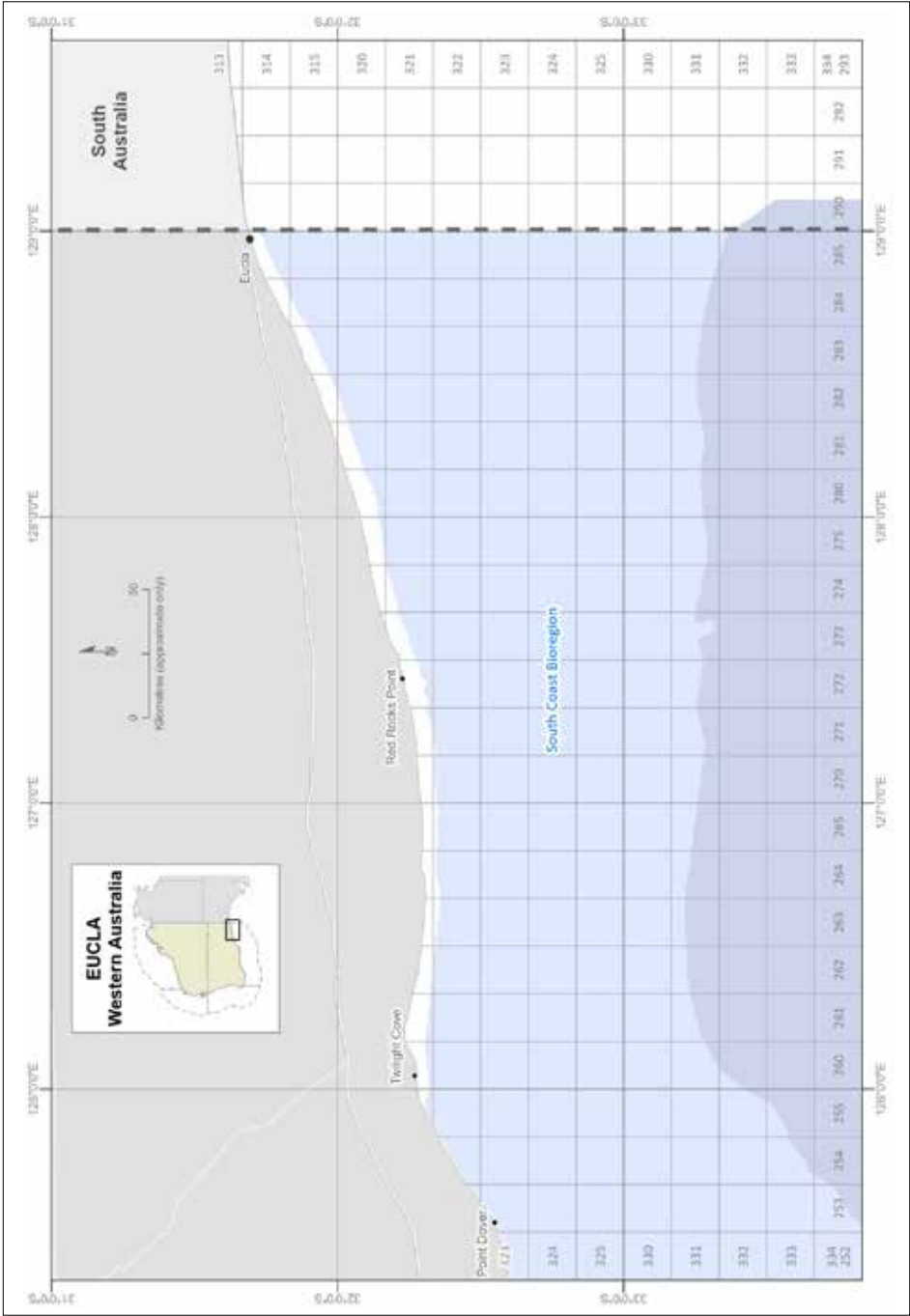


## Esperance





# Eucla



Before you go fishing, let someone know where you are going and contact them if your plans change. Always let them know when you return.

The information in this guide is current at the date of printing, but may change. A separate recreational fishing identification guide is available. For the most up-to-date information on fishing, visit the Department of Primary Industries and Regional Development website or contact us.

The latest version of this brochure is available to download in PDF format from the website.

**Produced for the Statewide Survey of  
Recreational Fishing in Western Australia.**



# Contact us

1300 374 731 (1300 DPIRD1)

[enquiries@dpird.wa.gov.au](mailto:enquiries@dpird.wa.gov.au)

**Albany Office**

444 Albany Highway,  
Albany WA 6330  
(08) 9845 7400

**Broome Office**

401 Port Drive,  
Broome WA 6725  
(08) 9193 8600

**Busselton Office**

48A Bussell Highway,  
Busselton WA 6280  
(08) 9752 2152

**Carnarvon Office**

262 South River Road,  
Carnarvon WA 6701  
(08) 9956 3333

**Fremantle Office**

14 Capo D'Orlando  
Drive,  
South Fremantle WA  
6162  
(08) 9432 8000

**Geraldton Office**

20 Gregory Street,  
Geraldton WA 6530  
(08) 9956 8555

**Hillarys Office**

39 Northside Drive,  
Hillarys WA 6025  
(08) 9203 0111

**Mandurah Office**

107 Breakwater  
Parade,  
Mandurah Ocean  
Marina,  
Mandurah WA 6210  
(08) 9583 7800

## Important disclaimer

The Chief Executive Officer of the Department of Primary Industries and Regional Development and the State of Western Australia accept no liability whatsoever by reason of negligence or otherwise arising from the use or release of this information or any part of it.

Copyright © State of Western Australia (Department of Primary Industries and Regional Development), 2023.

[dpird.wa.gov.au](http://dpird.wa.gov.au)

ABN: 18 951 343 745



Scan to report  
illegal fishing