



Department of  
Primary Industries and  
Regional Development

Digital Library

---

Maps

Regional development

---

5-2022

## Regional Map Gascoyne

Department of Primary Industries and Regional Development, Western Australia

Follow this and additional works at: [https://library.dpird.wa.gov.au/rd\\_maps](https://library.dpird.wa.gov.au/rd_maps)

---

### Recommended Citation

Department of Primary Industries and Regional Development, Western Australia. (2022), *Regional Map Gascoyne*. Department of Primary Industries and Regional Development, Perth. Book.

This book is brought to you for free and open access by the Regional development at Digital Library. It has been accepted for inclusion in Maps by an authorized administrator of Digital Library. For more information, please contact [library@dpird.wa.gov.au](mailto:library@dpird.wa.gov.au).






# GASCOYNE REGION

## KEY FEATURES



Government of Western Australia  
Department of Regional Development





Government of Western Australia  
Department of Water

This map is a product of the Department of Water, Spatial Services and was printed on 05/02/2014.

This map was produced with the intent that it be used for display purposes at the scale of [1:700000] when printing at A0.

While the Department of Water has made all reasonable efforts to ensure the accuracy of this data, the department accepts no responsibility for any inaccuracies and persons relying on this data do so at their own risk.

**Datum and Projection Information**

Vertical Datum:  
Australian Height Datum (AHD)

Horizontal Datum:  
Geocentric Datum of Australia 94

Projection:  
Geodetic

Spheroid: Australian National Spheroid

**Project Information**

Client: Department of Regional Development

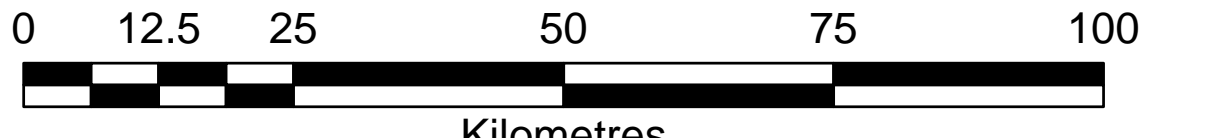
Map Author: Maia Williams

Filepath: J:\gisprojects\ProjectID\_Series\1101\0038\_Pilbara\_Director\0007 DLGRD Request - Alex Ballie\A0\_Maps\mxd\2014\


Filename: Perspective\_Gascoyne\_2014\_A0.mxd

Compilation date: 05/02/2014

Edition: 2



0 12.5 25 50 75 100  
Kilometres



N

DATA DICTIONARY		
THEME	SOURCE	DATE
Towns	Landgate/ABS	May 2013
Road Centrelines	Landgate	September 2012
Hydrography	Landgate	August 2009
Tenure	Department of Parks and Wildlife	June 2013
Important Resource Projects	DMP - Modified from MINEDEX Database	July 2013